

FREE

THE ESSENTIAL
**NORTHERN
TERRITORY**
DRIVE MAP AND TRAVEL GUIDE



northernterritory.com/drive



PARKS AND RESERVES FACILITIES GUIDE

* In all NT Parks water should be boiled before drinking.

	Name of Park or Reserve (Area Ha)	Kiosk or cafe	Aboriginal art site/s	Lookout	Fishing	Bicycle path	Walking track/s	Swimming	Picnic table/s	BBO facilities	* Drinking water	Toilets	Information	Staff / Ranger	Disabled access	Camping permitted	Caravans permitted	Awd access	2wd access
Darwin	George Brown Darwin Botanic Gardens (42)																		
	Charles Darwin National Park (1,040)																		
	East Point Reserve (200)																		
	Casuarina Coastal Reserve (1,361)																		
	Leanyer Recreation Park (4.55)																		
Darwin to Katherine	Holmes Jungle Nature Park (250)																		
	Garig Gunak Barlu National Park (243,600)																		
	Howard Springs Nature Park (1,009)																		
	Territory Wildlife Park (400)																		
	Berry Springs Nature Park (247)																		
	Fogg Dam Conservation Reserve (1,569)																		
	Window on the Wetlands Visitor Centre (18.92)																		
	Djukbinj National Park (55,000)																		
	Leaning Tree Lagoon Nature Park (101)																		
	Mary River National Park (11,200)																		
	Kakadu National Park (1,755,200)																		
	Manton Dam Recreation Area (12,910)																		
	Litchfield National Park (146,118)																		
	Tjuwalyin (Douglas) Hot Springs Park (3,107)																		
	Butterfly Gorge Nature Park (104)																		
Copperfield Recreation Reserve																			
Umbrawarra Gorge Nature Park (972)																			
Leliyn (Edith Falls, part of Nitmiluk)																			
Nitmiluk National Park (294,667) - Gorge Section																			
Katherine Low Level Nature Reserve (105)																			
Katherine to Tennant Creek	Cutta Cutta Caves Nature Park (1,499)																		
	Giwining / Flora River Nature Park (7,815)																		
	Judbarra / Gregory National Park (1,272,660)																		
	Keep River National Park (57,444)																		
	Eisey National Park (13,895)																		
	Caranbirini Conservation Reserve (1,200)																		
	Barranyi (North Island) National Park (5,381)																		
	Limmen National Park (1,233,665)																		
	Attack Creek Historical Reserve (.2)																		
	John Flynn Memorial Historical Reserve (.5)																		
	Connells Lagoon Conservation Reserve (25,890)																		
	Tingkkarti / Lake Mary Ann Recreational Dam																		
	Tennant Creek Telegraph Station Historical Reserve (1,800)																		
	Iytelepenty / Davenport Ranges National Park (112,000)																		
	Karlu Karlu / Devils Marbles Conservation Reserve (1,827)																		
Barrow Creek Telegraph Station Historical Reserve (1)																			
Central Mount Stuart Historical Reserve (.3)																			
Ryan Well Historical Reserve (2)																			
Native Gap Conservation Reserve (11)																			
Alice Springs Desert Park (1,300)																			
Alice Springs Telegraph Station Historical Reserve (2,004)																			
Olive Pink Botanic Garden (16)																			
John Flynn's Grave Historic Reserve (.34)																			
Alice Springs to Kulgera	Standley Chasm																		
	Simpsons Gap																		
	Ellery Creek Big Hole																		
	Serpentine Gorge																		
	Ochre Pits																		
	Ormiston Gorge and Pound																		
	Glen Helen Gorge																		
	Redbank Gorge																		
	Tnorala (Gosse Bluff) Conservation Reserve (4,800)																		
	Finke Gorge National Park (46,000)																		
	Yepereny / Emily and Jessie Gaps Nature Park (695)																		
	Corroboree Rock Conservation Reserve (7)																		
	Trephina Gorge Nature Park (1,771)																		
	N'Dhala Gorge Nature Park (501)																		
	Aritungua Historical Reserve (5,500)																		
	Ruby Gap Nature Park (9,257)																		
	Napwerte / Ewaninga Rock Carvings Conservation Reserve (6)																		
	Rainbow Valley Conservation Reserve (2,483)																		
	Chambers Pillar Historical Reserve (340)																		
	Mac Clark (Acacia peuce) Conservation Reserve (3,042)																		
Henbury Meteorites Conservation Reserve (404)																			
Illamurta Springs Conservation Reserve (130)																			
Uluru- Kata Tjuta National Park (132,538)																			
Watarrka National Park (Kings Canyon) (71,720)																			

*Only camp in designated camping areas through the NT. Fees apply for camping in all national parks.

OTHER INFORMATION & SAFETY TIPS

SAFETY TIPS

- Always telephone and check road conditions before departure. The NT Government provides a 24-hour recorded message service on 1800 246 199 or visit www.ntlis.nt.gov.au/roadreport
- The default speed limit on open roads in the Northern Territory is 110 km/hour unless otherwise signposted. On the Stuart, Victoria, Barkly and Arnhem Highways the speed limit is 130 km/hour where signposted. Take care when driving and drive to your capabilities and the prevailing conditions
- The legal blood alcohol level for drivers holding a standard vehicle licence is 0.05 blood alcohol concentration, however the safest level is zero
- If you're not used to driving long distances in high temperatures, you could be affected by driver fatigue. Ensure you stop for 15 minute breaks every two hours, change drivers, take a walk and drink plenty of water. Rest stops are located at regular intervals on highways
- Seatbelts save lives and reduce injury to you and others in your vehicle. Drivers are responsible for ensuring everyone in the vehicle wears their seatbelt
- Avoid driving at dawn or dusk as stock and wildlife cross many Territory roads at these times. Driving at night is also dangerous, and often voids any car hire insurance. If an animal crosses in front of you, reduce your speed safely and do not swerve suddenly
- Road trains up to 53m long are common on Territory roads and it can take at least 2.5 kilometres to overtake one at 100 km/h. Ensure you can see sufficient clear road ahead before overtaking and take care not to veer off the road
- Drivers towing caravans must leave at least 200m between vehicles to allow others, including road trains, to overtake safely.
- There may be many kilometres between petrol stations. Check that you have enough fuel to reach your next stop
- If you break down, do not leave your vehicle. A missing vehicle is easier to locate than missing people
- Roads may become flooded following heavy rain. Avoid fast moving waters, and don't cross flooded roads
- Do not travel on four-wheel drive tracks in a two-wheel drive vehicle
- Temperatures through the Northern Territory can be very warm to hot. When bushwalking carry enough water to allow for consumption of 1 litre per hour to avoid heat stress.

REST AREAS

Rest areas are located every 80 - 120 kilometres on main roads. Rest areas are designated areas designed for road users to pull over and rest when tired. Facilities are limited but have chairs and tables and are shaded. Some rest stops are dedicated for roadtrain drivers, are not to be used for caravans, motor homes, etc due to safety concerns. For further information visit www.nt.gov.au/driving/safety

ACCESS

Certain areas of the Northern Territory are designated Aboriginal land and a permit is required before entering. The permit system is designed to help protect the privacy of Aboriginal communities, preserve Aboriginal culture, safeguard the natural environment and promote visitor safety. Permits are issued through land councils that act on behalf of traditional owners. A minimum of 10 working days must be allowed for processing of a permit.

Northern Land Council
Telephone 08 8920 5100
www.nlc.org.au

Central Land Council
Telephone 08 8951 6211
www.clc.org.au

DUMP POINTS

The Northern Territory has installed effluent dump points in a number of locations to provide a service to caravanners and motorhome travellers and to help protect our unique environment. Public dump points are located throughout the NT as indicated on the map. For details, please visit: www.dumppoints.com

TELEPHONE & INTERNET COVERAGE

Mobile phone coverage is available in most Northern Territory centres, so you can look up information on the go through your tablet or phone at northernterritory.com. However, please note that large areas of outback NT are without network coverage, so print out maps and further information beforehand. If you're heading into remote country consider hiring or purchasing a satellite phone.

BE CROCWISE

Crocodiles are large (up to 5 metres in length) and extremely dangerous predators. They will see you long before you see them. The entire North Australian coast, the rivers that flow to it and inland billabongs and waterholes can contain saltwater crocodiles. You should not swim or enter any waterway unless it is sign posted as safe to do so.

BE CROCWISE 

NATURE'S WAY



JIM JIM FALLS, KAKADU

For a drive that highlights the best of the Top End, look no further than Nature's Way. In five to ten days you can have an amazing adventure that links Darwin, Australia's vibrant tropical capital city with the ancient cultural and natural wonders of Kakadu and Nitmiluk National Parks. This easy drive is completely on sealed roads, with some great four-wheel drive side-trips to take you to special spots in the lush northern tropics.

TOP 5 THINGS TO DO

1. The Mindil Beach Markets, where you can choose from over 1200 different dishes, buy local arts and crafts and watch the famous Top End sunset
2. Do the hike up to nature's infinity pool at Gunlom Falls and swim with magnificent views over Kakadu
3. Take a tour to the Aboriginal arts centres of Tiwi Islands and see for yourself why their traditional paintings, carvings, Pukumani poles and screenprinted fabrics are world-famous
4. Take a helicopter tour over Nitmiluk Gorge for a spectacular view of the National Park
5. Discover the Mary River wetland floodplains with an exhilarating morning trip in an airboat



GREATER LITCHFIELD LOOP



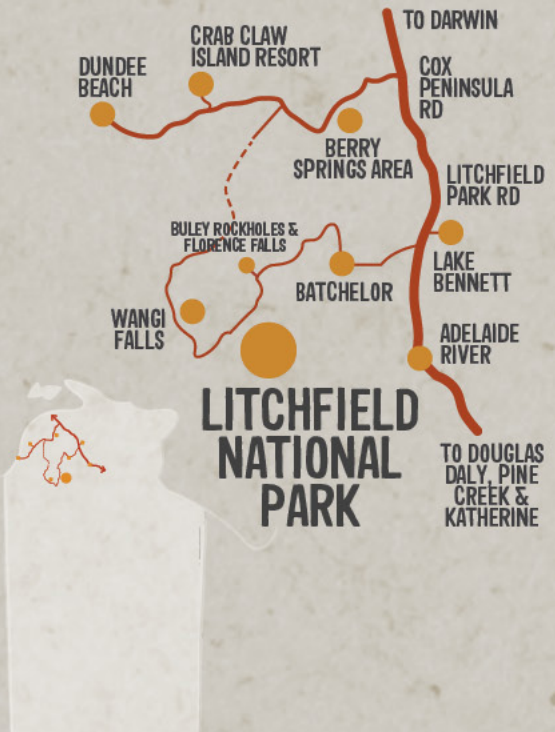
TERMITE MOUNDS, LITCHFIELD NATIONAL PARK

Base yourself in a Top End township within an hour drive from Darwin City and explore the best-kept secrets of the surrounding regions. You'll find amazing landscapes and interact with extraordinary wildlife. Spend a couple of days discovering Litchfield National Park, where you can plunge into crystal clear waterholes and be invigorated under cascading waterfalls.

If travelling with children, you'll find great family activities in the Berry Springs region, with the Territory Wildlife Park being a particular favourite. Travelling through the region you'll see many historical sites which help tell the story of the Territory's role as Australia's Frontline in World War II. So make sure you allow time to experience all this region offers.

TOP 5 THINGS TO DO

1. Take the 160 steps to the plunge pool at Florence Falls, a roaring double waterfall surrounded by rainforest in Litchfield National Park
2. Don't miss the birds of prey display at Territory Wildlife Park
3. Pay your respects to those who lost their lives during bombing raids in WWII at Adelaide River War Cemetery
4. Stay overnight at Crab Claw Resort or at Dundee Beach and experience some of the best tropical sportfishing action in the world
5. Cool off at Buley Rockholes, a series of cascading waterfalls and rockholes in Litchfield National Park



ARNHEM WAY



BAWAKA, GOVE PENINSULA

Discover for yourself some of Australia's last unspoilt areas, when you drive the Arnhem Way from Katherine to Gove Peninsula in East Arnhem Land. Take two days to drive the largely four-wheel drive gravel track through open savannah woodlands and over several river crossings. At Nhulunbuy on Gove Peninsula you'll find all the facilities of a modern town including welcoming sports clubs.

East Arnhem Land offers great four-wheel driving and world-class bluewater fishing adventures. Many Aboriginal people here still live a traditional life and maintain a strong culture. For a truly rewarding experience take a guided cultural tour with the local Yolngu people.

Before driving to Arnhem Land please remember to apply for a permit from the Northern Land Council.

TOP 5 THINGS TO DO

1. Visit Buku-Larrnggay Mulka Art Centre at Yirrkala for local arts and crafts
2. Stay at the eco wilderness retreat on Bremer Island and live the island paradise lifestyle
3. Take a cultural tour with Lirrwi Yolngu Tourism
4. Experience picturesque camping at isolated beaches along the East Arnhem Land coast
5. Have a blue water fishing experience with one of the charter tours available from Nhulunbuy/Gove



EXPLORER'S WAY

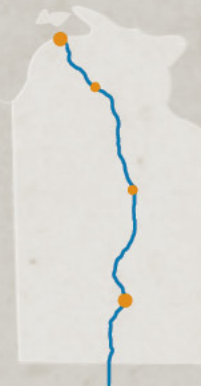


NITMILUK NATIONAL PARK

If you love adventure you can't beat a trip along Explorer's Way, one of the great Australian road trips. The journey through the heart of Australia follows the 1862 route of explorer John McDouall Stuart, the first person to traverse the continent south to north. Your trip will be infinitely easier, with a sealed highway following Stuart's 3,245km journey through South Australia and the Northern Territory. Whether you travel part or the full length of Explorer's Way, you will experience a journey that is forever changing and never ceases to amaze.

TOP 5 THINGS TO DO

1. Cool off in the waterholes of the West MacDonnell Ranges which stretch west of Alice Springs
2. Enjoy some outback tucker at the infamous Daly Waters Pub
3. Take a break from the driving and enjoy a rejuvenating swim in the Mataranka Thermal Pool, fed by spring water at a constant 34 degrees
4. Join a Nitmiluk dinner cruise and marvel at the mighty Katherine Gorge and ancient art
5. Eyeball a croc in the 'Cage of Death' at Darwin's Crocosaurus Cove



SAVANNAH WAY



BITTER SPRINGS, MATARANKA

Stock up the four-wheel drive with camping and fishing gear, and hit the Savannah Way. This journey of a lifetime will take you from Cairns in Queensland through the savannah lands of Northern Territory and on to Broome in the West. Do the ultimate self-drive adventure across northern Australia, and soak in some of Australia's most striking scenery.

TOP 5 THINGS TO DO

1. Explore Limmen National Park with its many rivers and remote camping grounds
2. Discover quirky outback pubs and enjoy their authentic hospitality
3. Plunge into crystal clear waterholes and rejuvenating thermal Poppy's Pools
4. Canoe through the gorges at Nitmiluk National Park
5. Take a four-wheel drive adventure in Judbarra / Gregory and Keep River National Parks



OVERLANDER'S WAY

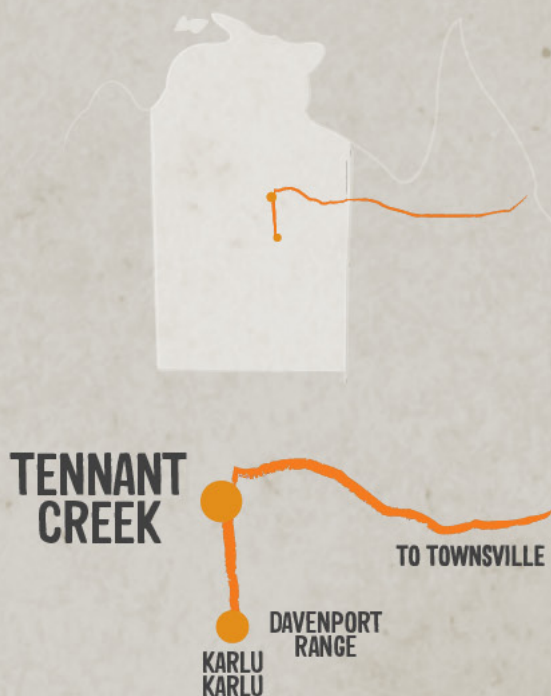


KARLU KARLU / DEVILS MARBLES CONSERVATION RESERVE

The Overlander's Way is an experience you will never forget. This self-drive track stretches across 1,550km and takes you from the ocean to the outback. You can travel from the Great Barrier Reef to the heart of Australia's outback in a matter of days, so make sure you pack your flippers and your hiking boots.

TOP 5 THINGS TO DO

1. Visit Karlu Karlu / Devils Marbles to see the gigantic granite boulders in the late afternoon or at sunrise
2. Share tales of the stockman's life as you look for bush tucker on a horse trail with an indigenous Australian and traditional owner of the region
3. Take a four-wheel side-trip to explore the Davenport Range and enjoy a night camping under a million star sky
4. Learn about the Warumungu people and their connection with the land at the multi-award winning Nyinkka Nyunyu Interpretive Centre
5. Experience an underground mine at Battery Hill Mining Centre, and check-out the fascinating machinery in action



BINNS TRACK



ALICE SPRINGS DESERT PARK

The Binns Track is an epic four-wheel drive adventure that takes you through some of the most spectacular scenery allowing you to explore some of the lesser-known sights of Central Australia to the grandeur of big rivers in northern NT.

This track is 2,191km in distance and was named after Bill Binns, a Ranger with NT Parks and Wildlife for 32 years. Bill's dream was to create a track that allowed tourists to explore a region bursting with colours, native wildlife and mighty rock formations.

TOP 5 THINGS TO DO

1. Visit the Alice Springs Desert Park for your chance to get up close with Central Australia's flora and fauna
2. Fossick for semi-precious stones in the creek beds of Gemtree
3. Explore mine ruins at Arltunga and pan for gold in Ruby Gap
4. Take a scenic chopper flight over Judbarra / Gregory National Park from Victoria River Downs - once the world's largest pastoral station
5. Enjoy the four-wheel driving adventure to Bullita Homestead, a reminder of Judbarra / Gregory National Park's pastoral history



RED CENTRE WAY



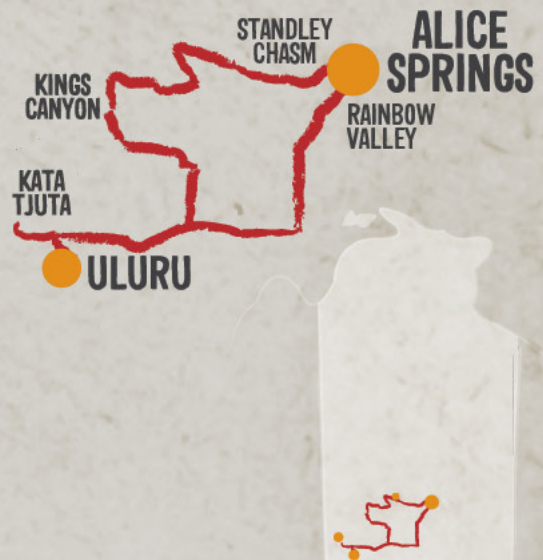
The Red Centre Way is a 1,135km loop starting from Alice Springs that travels through Central Australia's dramatic desert landscapes. Explore the West MacDonnell Ranges, and national icons such as Uluru, Kata Tjuta and Kings Canyon in Watarrka National Park.

You will need at least five days to complete this self-drive adventure, as there is so much to do and see along the track. Travel through red desert sands, lush valleys, towering gorges and a number of waterholes for you to jump right in and cool off. The Red Centre Way is a great way to see all the hidden beauties around Central Australia.

A permit is required if driving the unsealed section of the Red Centre Way through Aboriginal country between Tnorala (Gosse Bluff) and Watarrka National Park. You can pick this up from the Visitor Information Office in Alice Springs, at Hermannsburg Petrol Station, at Glen Helen Homestead Lodge or at Kings Canyon Resort.

TOP 5 THINGS TO DO

1. Get the adrenalin pumping in Alice Springs or Uluru with a mountain bike riding tour to experience the nature and beauty of this spectacular part of Australia
2. Make your own paper from native grasses at Curtin Springs Station, and enjoy the splendour of Mt Conner and the salt lakes
3. Take the Rim Walk at Kings Canyon for unforgettable sights of this ancient beauty
4. Trek the red sand dunes on a camel safari and see the desert come to life at sunrise at Uluru
5. Soak up the views of the sandstone bluffs and cliffs at Rainbow Valley



FESTIVALS & EVENTS

JANUARY

- Field of Light (until 31 March 2018)
- Todd Mall Markets (year round)
- Parap Outdoor Markets (year-round)
- Hottest 7s in the World

FEBRUARY

- Imparja Cup Cricket Carnival
- Katherine Community Markets (year-round)
- Nightcliff Markets (year-round)
- Anniversary of the Bombing of Darwin

MARCH

- Easter in the Alice MTB Muster
- King Ash Bay Fishing Classic
- Berry Springs Community Markets (year-round)
- Tiwi Islands Football Final Art Sale

APRIL

- Tjungu Festival
- Alice Springs Cup Carnival
- Wide Open Space Festival
- Kakadu Klash
- Mindil Beach Sunset Market begins

MAY

- Uluru Camel Cup
- Bang Tail Muster Parade
- Two Cup Race Day
- Daly Waters Rodeo & Campdraft
- Merrepen Arts Festival
- Mataranka Never Never Festival
- Bass in the Grass
- Nightcliff Seabreeze Festival

JUNE

- Finke Desert Race
- Alice Springs Beanie Festival
- Brunette Races - ABC Amateur Race Club
- Barunga Festival
- Pine Creek Goldrush Festival
- Yirrkala Yarrapay Music & Dance Festival
- Greek Glenti
- V8 Supercars Championship Series

JULY

- Territory Day Fireworks displays
- Australian Outback Marathon
- Alice Springs Camel Cup
- Tennant Creek Show
- Katherine & District Show
- Walking with Spirits
- Tour de Arnhemland
- Darwin Cup Carnival

AUGUST

- Henley on Todd Regatta
- Desert Harmony Festival
- Katherine Festival
- Garma Festival
- Darwin Festival
- Darwin Aboriginal Art Fair
- Telstra National Aboriginal & Torres Strait Island Art Award

SEPTEMBER

- Parrtjima Festival
- Alice Springtime (Aug-Nov)
- Red CentreNATS
- Red Centre Bird Festival
- Desert Mob
- Jabiru Mahbilil Festival

OCTOBER

- Uluru Astronomy Weekend
- Barkly Muster & Campdraft
- Artback NT's Malandari Festival
- Kakadu Bird Week
- John Jones Billfish Challenge
- Million Dollar Fish competition

NOVEMBER

- Groote Eylandt Billfish Competition
- Gove Game Classic
- Noonamah Tavern Frog Races
- Marrakai Mango Festival

DECEMBER

- Alice Springs Christmas Carnival
- Rapid Creek Markets (year-round)
- New Year's Eve at the Waterfront
- Top End Mud Racing (Nov to Apr)

DO THE NT – ULTIMATE DRIVE HOLIDAY

Journey to the Northern Territory for the ultimate self-drive holiday. Whether you're looking for an adventure-filled short break, or a relaxed escape from the everyday, you'll find what you're looking for in an NT holiday.

This map highlights a range of the very best driving experiences in the NT, as a basic guide only. It is strongly advised that you pack a reliable and detailed road atlas or GPS. To help plan your Northern Territory holiday pick up a copy of the Welcome to Central Australia guide, the Top End Holiday Guide and visit northernterritory.com

TOP 10 THINGS TO DO



Jump on the back of a camel and discover the secrets of Uluru/Ayers Rock for yourself



Splash into the crystal-clear rockholes of Litchfield National Park just out of Darwin



Explore the adventure playground of the West MacDonnell Ranges, near Alice Springs, with its famous hiking trails and swimming holes



Discover Kakadu National Park from a guided wildlife billabong cruise or from a scenic helicopter flight




Paddle a canoe through the awe-inspiring gorges of Nitmiluk National Park near Katherine



Take a four-wheel drive adventure through some of Australia's best tracks in the Iytwelpepenty/Davenport Ranges National Park



Get up close to crocodiles in the main street of Darwin or at one of the many crocodile experiences nearby



Take home your own piece of Aboriginal artwork from one of the many art galleries of Alice Springs



Hike the Rim Walk at Kings Canyon and take in magnificent views across the desert or into the lush valley below



Be amazed by the stories of the world's oldest living culture in the rock art at Nourlangie and Ubirr in Kakadu

Cover image: Rainbow Valley Conservation Reserve. Printed December 2017.

Disclaimer: Tourism NT provides this information to promote tourism in the Northern Territory as a service to the community. Tourism NT does not warrant, and makes no representation, as to the accuracy of any information or its suitability for you. You must make your own enquiries to satisfy yourself that the information is accurate. You should not rely on this information to make decisions. Tourism NT disclaims any and all liability arising from your use of, or reliance on, this information. You indemnify, and keep Tourism NT indemnified, against all claims, and all costs arising from claims, brought by you or by any third parties arising from your use of, or reliance on, this information.

USEFUL CONTACT DETAILS

TOURIST INFORMATION

For more information on the many experiences available in the Northern Territory, visit:
www.northernterritory.com



Tourism Top End Visitor Information Centre
6 Bennett Street
Darwin NT 0800
Tel: 1300 138 886
www.tourismtopend.com.au

Katherine Visitor Information Centre
Cnr Stuart Highway & Lindsay Street
Katherine NT 0850
Tel: 08 8972 2650
www.visitkatherine.com.au



Tourism Central Australia Visitor Information Centre
Cnr Todd Mall & Parsons Street
Alice Springs NT 0870
Tel: 08 8952 5800
www.discovercentralaustralia.com

Tennant Creek Visitor Information Centre
Peko Road
Tennant Creek NT 0860
Tel: 08 8962 1281
www.barklytourism.com.au

AUTOMOBILE ASSOCIATION OF THE NORTHERN TERRITORY

Tel: 08 8981 3837
www.aant.com.au

DEPARTMENT OF INDUSTRY & RESOURCES – FISHERIES

Tel: 08 8999 2144
Email: fisheries@nt.gov.au
<https://nt.gov.au/marine/recreational-fishing>

For information on public boat ramps, visit:
<https://nt.gov.au/marine/for-all-harbour-and-boat-users/find-a-boat-ramp>

PARKS AND WILDLIFE COMMISSION NT

www.nt.gov.au/find-a-park

Alice Springs
Tel: 08 8951 8250

Katherine
Tel: 08 8973 8888

Darwin
Tel: 08 8999 4555

ABORIGINAL LAND & COMMUNITY ACCESS PERMITS

Central Land Council
27 North Stuart Highway
Alice Springs NT 0870
Open: Mon-Fri 8am - 5pm
Tel: 08 8951 6211
www.clc.org.au

Northern Land Council
www.nlc.org.au

Darwin
45 Mitchell Street
Tel: 08 8920 5100

Katherine
Lot 5/29 Katherine Terrace
Tel: 08 8971 9899

FOSSICKING IN THE NT

Department of Mines and Energy
Tel: 08 8999 5322
www.fossicking.nt.gov.au

ROAD REPORTS

Tel: 1800 246 199
www.ntlis.nt.gov.au/roadreport

NT CARAVAN PARKS

For information on members of NT Caravan Parks Association:
Tel: 08 8952 6111
www.ntcaravanpark.com.au

All telephone numbers are for calls made in Australia only

DISTANCE CHART TO MAJOR CENTRES IN THE NORTHERN TERRITORY

KILOMETRES

	Adelaide	Adelaide River	Alice Springs	Barkly Homestead	Barrow Creek	Borroloola	Brisbane	Broome	Cairns	Camooeal	Cape Crawford	Coober Pedy	Daly Waters	Darwin	Dunmarra	Elliott	Erdunda	Hi-Way Inn	Hobart
Adelaide River	2911																		
Alice Springs	1529	1382																	
Barkly Homestead	2288	1076	760																
Barrow Creek	1831	1080	303	456															
Borroloola	2736	855	1208	528	905														
Brisbane	2023	3315	2999	2240	2696	2769													
Broome	4266	1757	2739	2432	2436	2212	4672												
Cairns	2966	2738	2421	1662	2118	2190	1703	4995											
Camooeal	2508	1296	980	220	677	749	2019	2652	1442										
Cape Crawford	2626	745	1098	418	794	110	2658	1611	2080	638									
Coober Pedy	843	2070	689	1447	990	1895	2495	3427	3109	1667	1785								
Daly Waters	2440	472	912	605	609	385	2845	1828	2267	826	275	1600							
Darwin	3025	115	1498	1190	1194	971	3430	1873	2853	1411	860	2185	587						
Dunmarra	2391	519	863	556	560	425	2796	1876	2218	777	315	1550	49	635					
Elliott	2291	619	763	456	460	525	2696	1976	2118	676	415	1451	149	735	100				
Erdunda	1352	1558	177	936	479	1384	3003	2915	2598	1155	1274	511	1088	1674	1039	939			
Hi-Way Inn	2436	475	908	600	604	381	2840	1831	2263	821	270	1595	4	590	44	145	1084		
Hobart	1425	4335	2954	3713	3256	4161	2505	5267	3758	3650	4050	2268	3865	4451	3186	3716	2777	3861	
Jabiru	3011	301	1483	1176	1180	956	3416	1858	2838	1397	846	2171	573	256	620	720	1659	575	4435
Katherine	2710	201	1181	875	878	655	3114	1557	2537	1096	544	1869	271	316	318	419	1358	274	4134
Kulgera	1258	1658	277	1035	579	1484	2910	3015	2697	1256	1374	418	1188	1774	1139	1039	100	1184	2682
Kununurra	3225	715	1696	1390	1393	1169	3629	1046	3051	1610	1059	2384	786	830	833	933	1872	789	4649
Larrimah	2528	382	1000	693	697	473	2933	1739	2355	914	363	1688	89	498	137	237	1176	92	3952
Mataranka	2642	307	1076	769	772	549	3009	1663	2431	989	439	1763	165	422	212	312	1252	168	4028
Melbourne	727	3636	255	3013	2557	3461	1803	4993	3055	2947	3352	1569	3166	3751	3117	3017	2078	3161	703
Mount Isa	2699	1487	1171	412	868	940	1828	2844	1250	191	830	1859	1017	1603	968	868	1347	1013	3458
Perth	2691	4125	3607	4799	3908	4579	4342	2368	5257	5020	4469	2920	3990	4173	4175	4275	3429	4131	4116
Pine Creek	2800	110	1272	965	968	745	3205	1647	2627	1185	634	1959	361	226	408	509	1448	364	4224
Renner Springs	2206	704	678	371	375	610	2611	2061	2023	591	500	1365	234	820	185	85	854	230	3630
Roper Bar	2767	484	1239	933	936	712	3172	1840	2595	1153	602	1927	329	599	376	476	1415	332	4192
Sydney	1371	3878	2797	2802	3099	3331	948	5235	2491	2582	3221	2111	3408	3994	3359	3259	2620	3404	1575
Tennant Creek	2036	874	508	251	205	700	2491	2230	1913	471	589	1195	404	989	355	255	684	399	3460
Threeways	2068	856	540	219	237	668	2459	2213	1881	440	557	1228	386	972	337	237	716	382	3493
Timber Creek	2994	484	1466	1159	1162	939	3398	1273	2820	1379	828	2153	555	600	602	702	1642	558	4418
Ti Tree	1722	1189	194	566	109	1014	2805	2545	2228	787	903	881	718	1304	669	569	370	714	3146
Townsville	3602	2390	2073	1314	1770	1842	1356	3746	349	1093	1732	2761	1919	2505	1870	1770	2250	1915	3410
Wauchope	1925	985	397	363	94	810	2602	2342	2024	583	700	1084	515	1100	466	366	573	511	3349
Wycliffe Well	1904	1006	376	383	73	832	2623	2363	2045	603	721	1064	536	1121	487	387	552	531	3328
Yulara	1574	1826	444	1203	747	1652	3226	3183	2865	1423	1541	734	1356	1942	1307	1207	268	1351	2998

1 kilometre = 0.62 miles

Hobart	Jabiru	Katherine	Kulgera	Kununurra	Larrimah	Mataranka	Melbourne	Mount Isa	Perth	Pine Creek	Renner Springs	Roper Bar	Sydney	Temnant Creek	Threeways	Timber Creek	Ti Tree	Townsville	Wauchope	Wycliffe Well
4435																				
4134	302																			
2682	1759	1457																		
4649	816	514	1972																	
3952	483	181	1276	696																
4028	407	106	1351	620	75															
703	3737	3435	1984	3950	3254	3330														
3458	1588	1287	1447	1801	1105	1181	2756													
4116	4158	3857	3336	3346	4038	3963	3417	5143												
4224	212	90	1548	604	272	196	3525	1377	3950											
3630	805	504	954	1018	322	398	2932	783	4364	594										
4192	585	283	1515	798	239	177	3493	1344	4143	373	561									
1575	3979	3678	2526	4192	3496	3572	871	2391	3959	3768	3174	3735								
3460	975	673	784	1188	492	567	2762	663	4534	763	170	731	3054							
3493	957	656	816	1170	474	549	2794	630	4516	746	152	713	3022	25						
4418	585	284	1742	230	465	390	3719	1570	3576	373	788	567	3962	957	939					
3146	1289	988	469	1502	806	881	2447	977	4848	1078	484	1045	2990	314	346	1272				
3410	2490	2189	2349	2703	2007	2083	2706	903	4910	2279	1685	2246	2139	1565	1533	2473	1879			
3349	1086	784	673	1299	603	679	2650	774	4002	874	281	842	3165	111	143	1069	203	1676		
3328	1106	805	652	1320	624	699	2630	795	3982	895	301	862	3172	132	164	1089	182	1697	20	
2998	1927	1625.3	322	2140	1443	1519	2300	1615	2068	1715	1122	1683	2842	952	984	1909	638	2517	8.41	820